

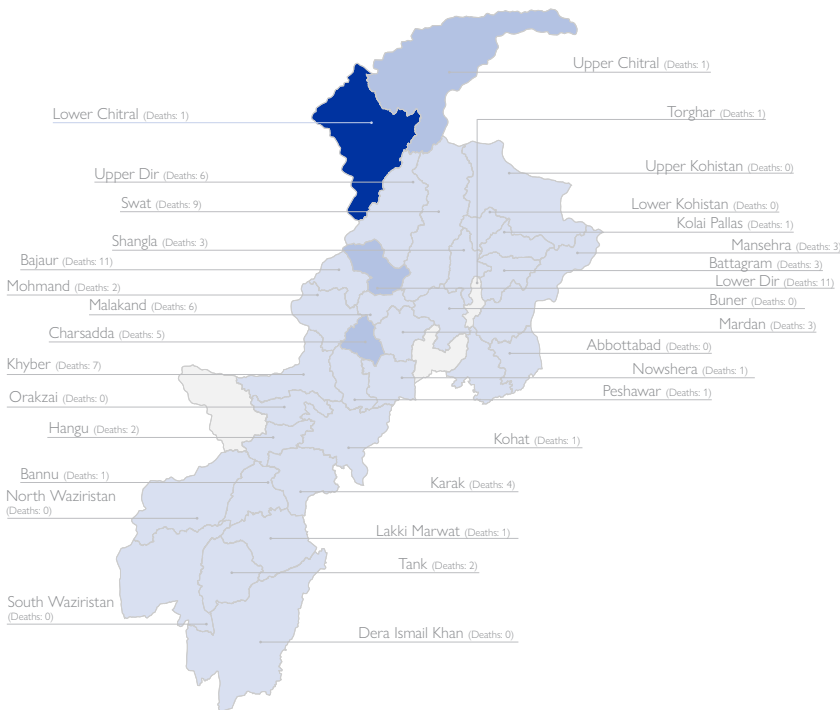
# RAINFALL | 113 rainfall incidents occurred across Khyber Pakhtunkhwa in April 2024

The information on this page has been retrieved from the website of PDMA Khyber Pakhtunkhwa, which can be accessed here: <https://pdma.gov.pk/>

## KEY FINDINGS

- Rainfall in Khyber Pakhtunkhwa has impacted **32 districts**, resulting in widespread damage and disruption.
- Reports indicate that approximately **4,608 infrastructure units** have sustained damage in Khyber Pakhtunkhwa.
- The highest volume of rainfall was recorded in **Upper Dir district**, leading to significant damages to houses, landslides, flash flooding, lightning strikes, and road closures.
- In Khyber Pakhtunkhwa, **86 human casualties** have been reported in different districts, along with the loss of about **561 cattle**.


## HOUSES DAMAGED/DESTROYED, BY DISTRICT



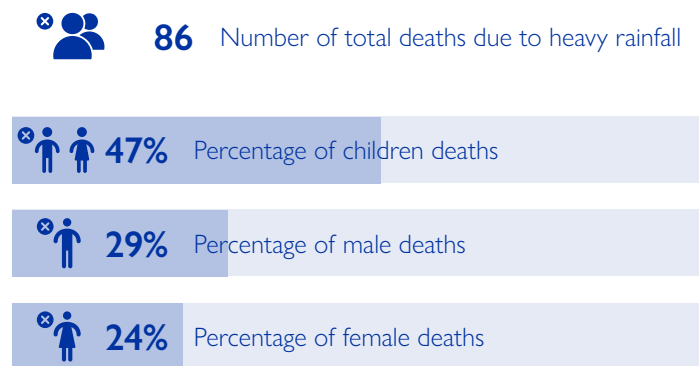
The designations employed and the presentation of material on this map do not imply the expression of any opinion whatsoever on the part of IOM or United Nations concerning the legal status of any country, territory, city or area or of its authorities, or concerning the delimitation of its frontiers or boundaries.

DISTRICT (TOP 10)	HOUSE DAMAGED/ DESTROYED	DEATHS
Lower Chitral	1,020	1
Lower Dir	768	11
Upper Chitral	474	1
Charsadda	405	5
Mohmand	301	2
Swat	254	9
Upper Dir	175	6
Malakand	149	6
Shangla	145	3
Bajaur	99	11
<b>GRAND TOTAL</b>	<b>3,790</b>	<b>55</b>

## IMPACT DUE TO INCIDENT (TOP 5)



## LOSS OF HUMAN LIFE



## INFRASTRUCTURE CONDITION

**3,736** Number of partially damaged houses

**597** Number of completely destroyed houses